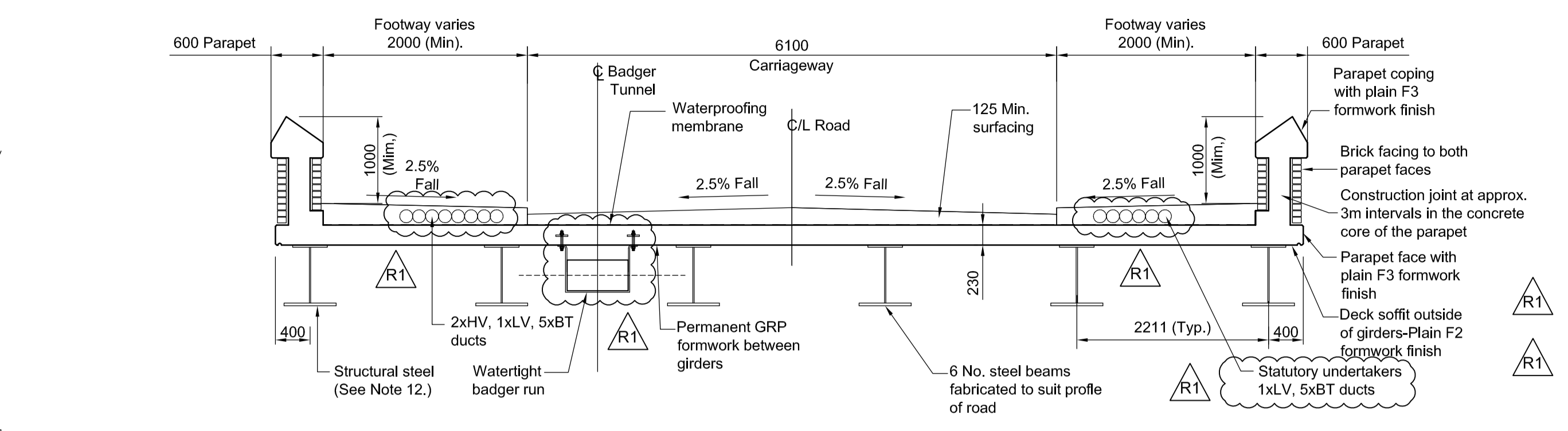
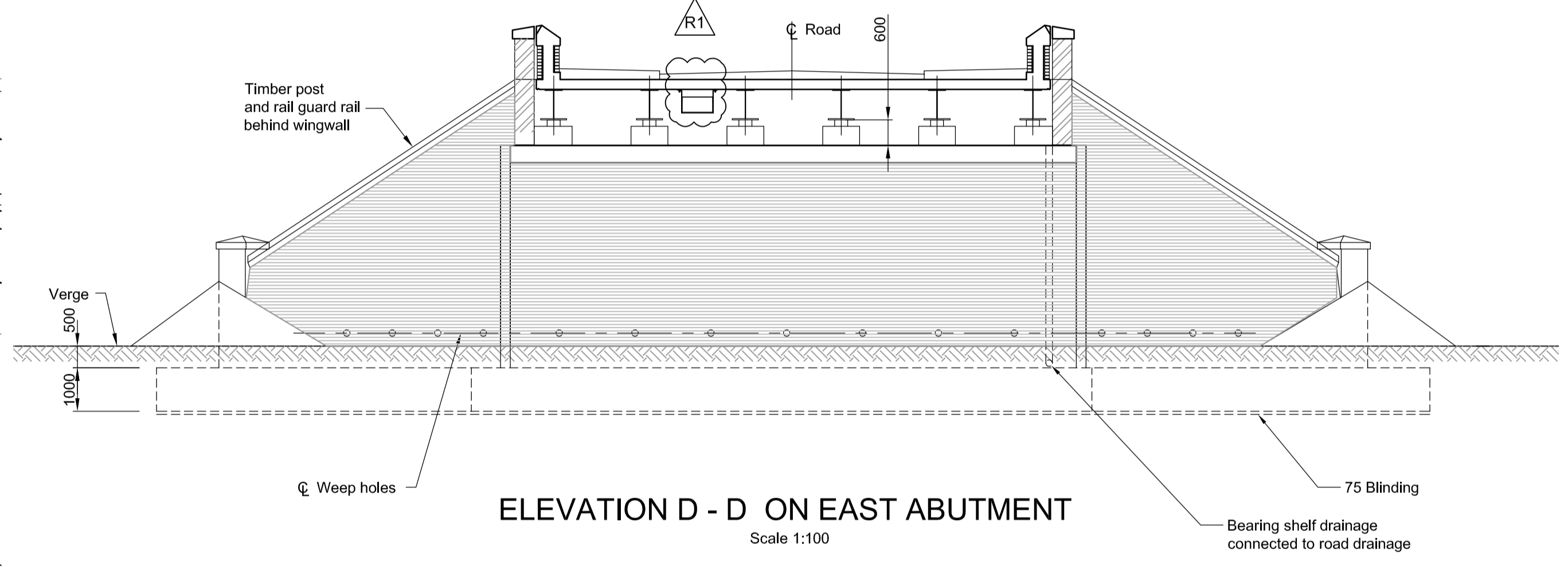


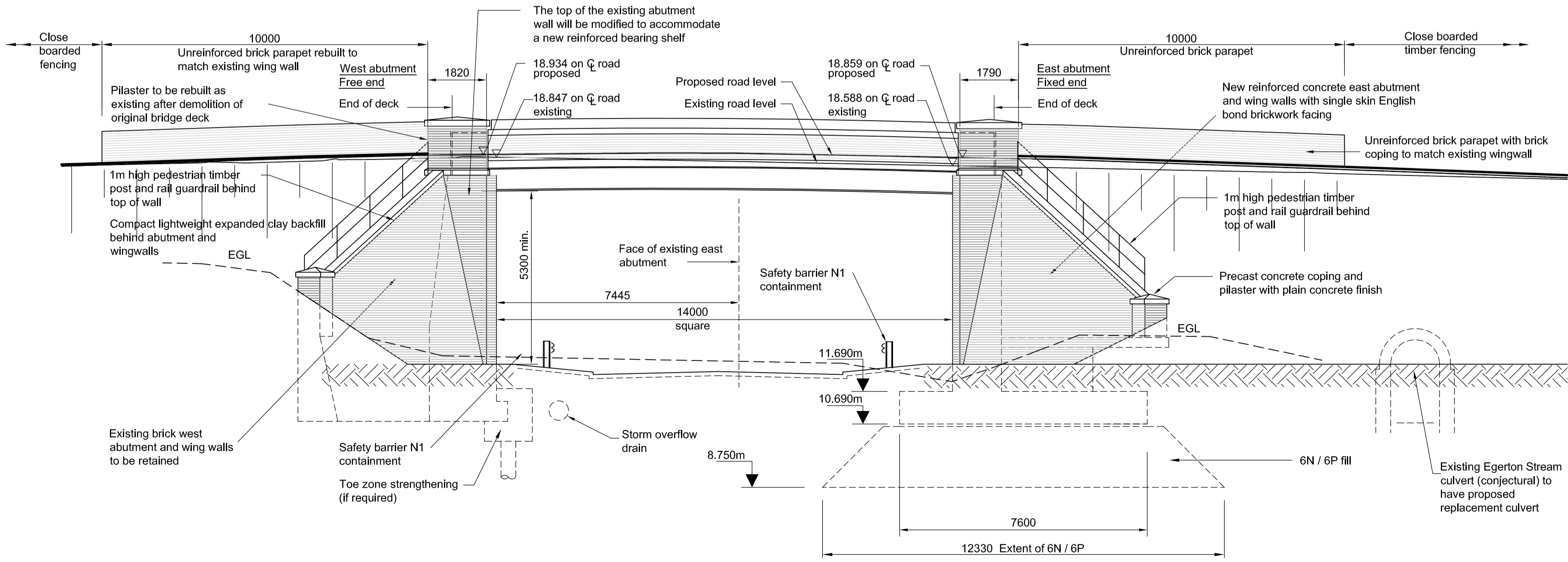
PLAN
 Scale 1:200



SECTION A - A DECK CROSS SECTION
 Scale 1:50

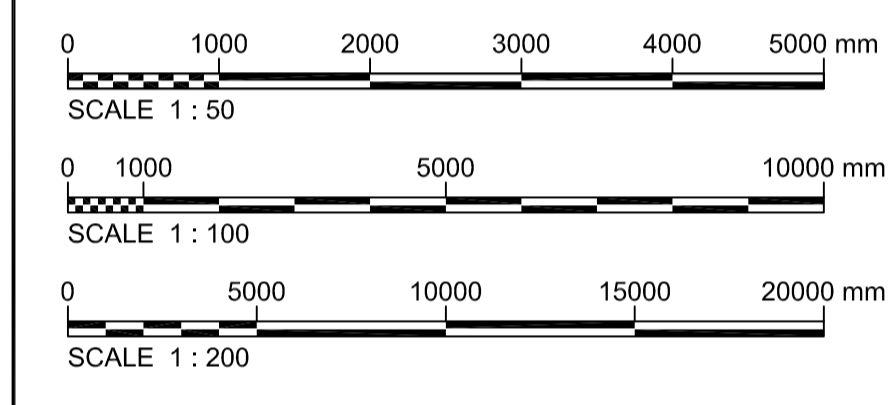


ELEVATION D - D ON EAST ABUTMENT
 Scale 1:100



ELEVATION B - B
 Scale 1:100

- NOTES**
- All dimensions are in millimetres unless noted otherwise.
 - All levels in metres A.O.D. (Above Ordnance Datum Newlyn).
 - Do not scale from this drawing.
 - All external arises to have 25x25mm chamfers.
 - All section thicknesses are approximate and subject to change at detailed design stage.
 - Back of abutment wall drainage shall outfall to highway (BHLR) drainage system.
 - Deck drainage shall outfall to Woodsgate Park road drainage system.
 - Compressible filler and sealant to be provided at horizontal interfaces between brickwork facing and concrete.
 - The extents of lightweight aggregate backfill will be protected with anti-badger netting below the top soil layer.
 - Badger tunnels shall be watertight and entrances are to be protected by timber fencing with badger gates.
 - Concrete finishes are as described in the specification for highway works, grades 1700.
 - All structural steelwork to be painted with Type II paint system in accordance with the Specification for Highway Works, Colour Fern Green (RAL 6013).
 - Exposed mechanical bearings steelwork to be painted with a Type V paint system in accordance with the specification for Highway Works, Colour Light Grey.
 - In accordance with the Dormouse Licence (reference EPSM2012 - 5175) dormouse crossings will be provided across each side of the structure. These shall consist of 75-100mm diameter galvanised or plastic-coated wire mesh tubes with sisal rope inserts. The mesh tubes shall be located on the brick parapet edge beam at the base of the parapet system on the outer face, and shall be securely fastened to the structure using stainless steel metal clip fasteners. The mesh tubes shall be extended to the vegetation on the approach embankment slopes. Refer to Drawing No B1297000-PH2/1700-01a/9001.



Reproduction from the Ordnance Survey Map with the permission of the controller of Her Majesty's stationery office Crown copyright reserved Licence No. AL 100017326

Rev	Rev. Date	Purpose of revision	Drawn	Checked	Rev'd	Appr'd
R1	14/12/12	FOR PLANNING	HN	PB	PB	RD
0	30/10/12	ISSUED FOR REVIEW	DC	PB	PB	RRD

JACOBS
 Simpson House, 8 Cherry Orchard Road, Croydon, Surrey, CR9 6BE
 Tel: +44(0)208 666 8212 Fax: +44(0)208 681 2499
 www.jacobs.com

Client: **HOCHTIEF VINCI** (S&B CONSTRUCTION) and **East Sussex County Council** (ecstsussex.gov.uk)

Project: **BEXHILL TO HASTINGS LINK ROAD**

Drawing title: **WOODSGATE PARK OVERBRIDGE GENERAL ARRANGEMENT**

Drawing status: **FOR REVIEW**

Scale: @ **DO NOT SCALE**

Jacobs No. **B1297000**

Drawing number: **B1297000/PH2/1700.01A/9031** Rev **R1**

This drawing is not to be used in whole or part other than for the intended purpose and project as defined on this drawing. Refer to the contract for full terms and conditions.